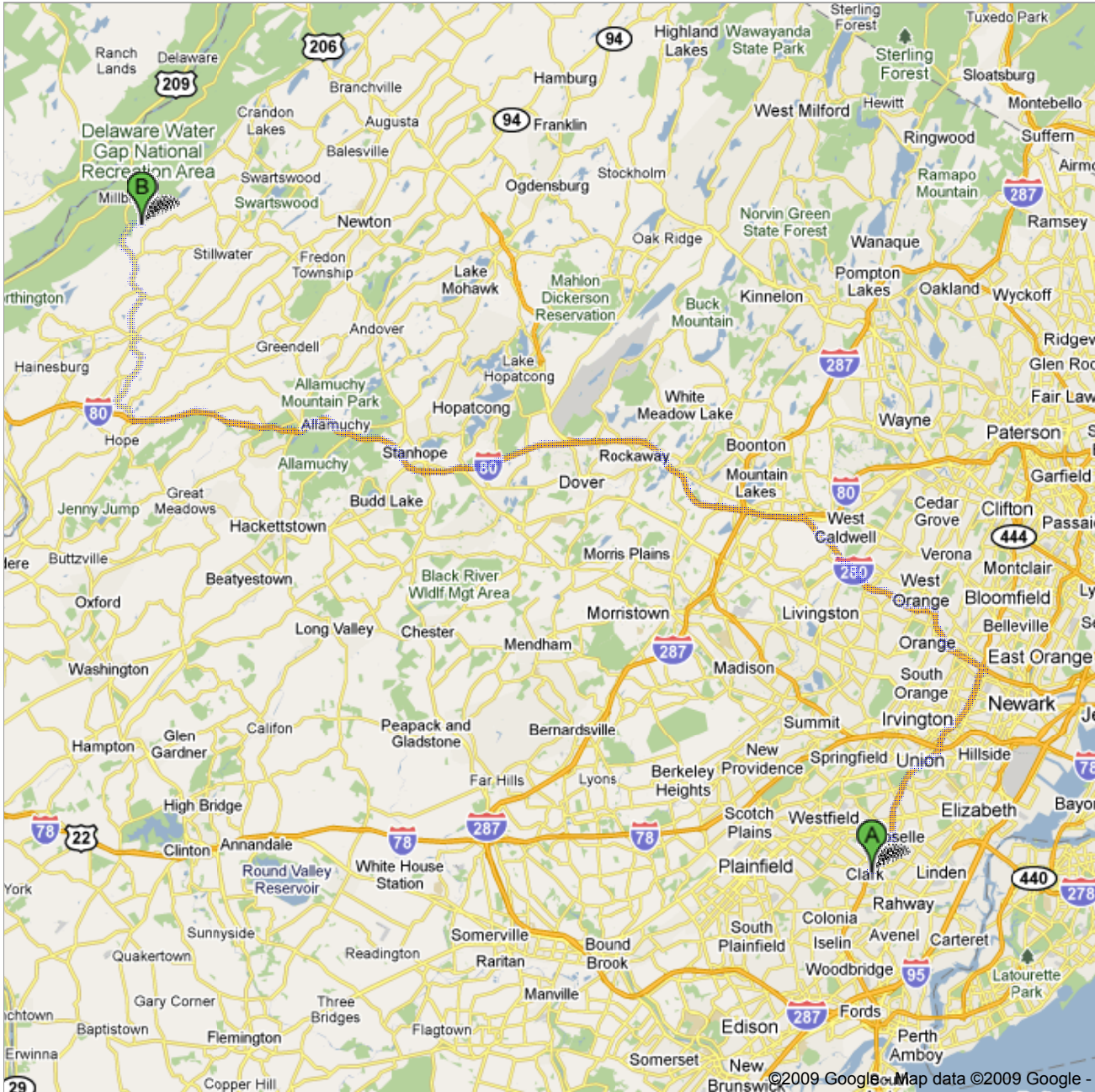


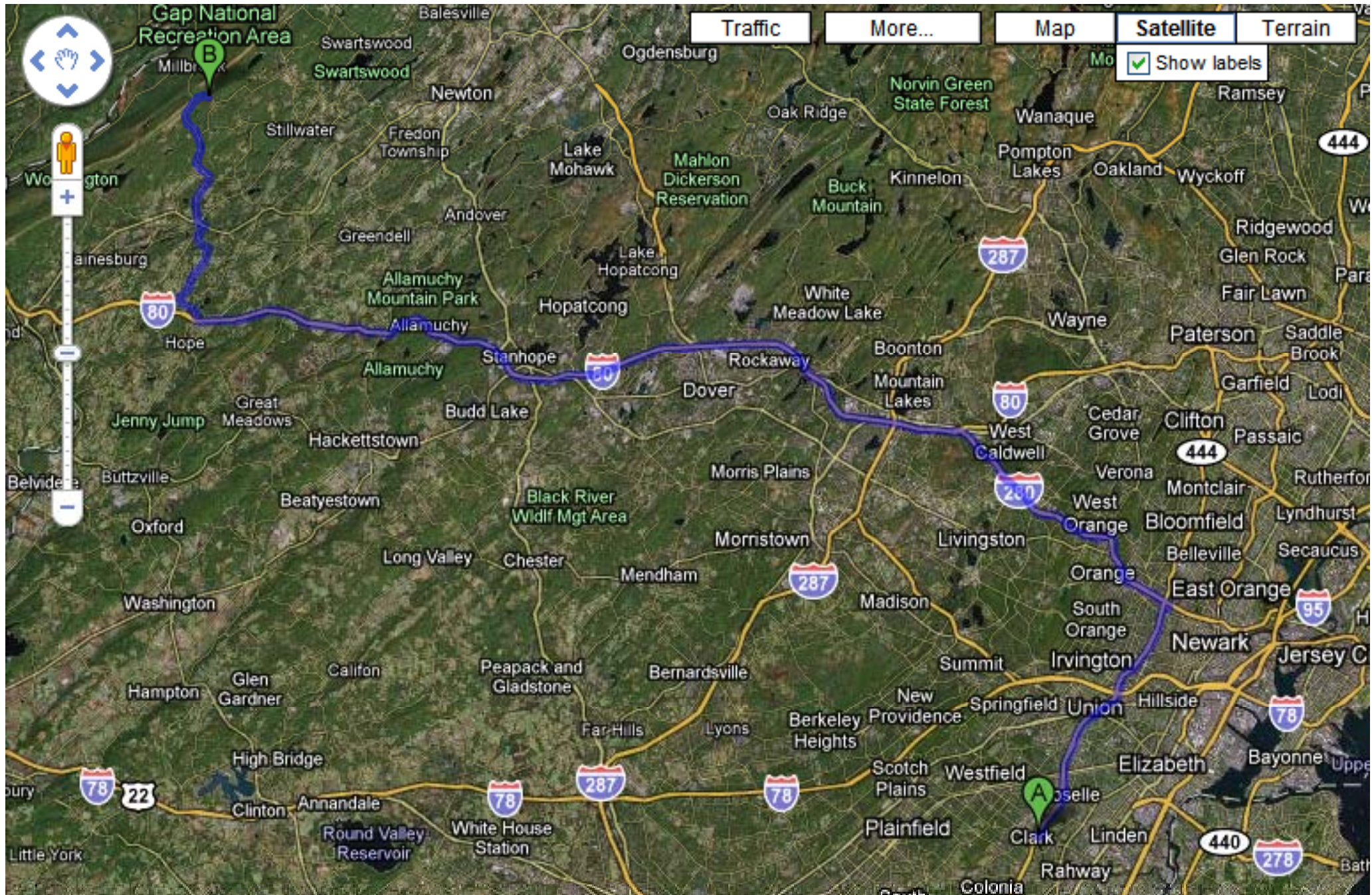



Directions to 11 Sand Pond Rd, Blairstown, NJ
07825
69.3 mi – about 1 hour 19 mins













Save trees. Go green!
Download Google Maps on your phone at google.com/gmm




©2009 Google Map data ©2009 Google



 7 Riverside Dr, Clark, NJ 07066

	1. Head south on Riverside Dr toward Westfield Ave	go 253 ft total 253 ft
	2. Turn left at Westfield Ave About 1 min	go 0.2 mi total 0.2 mi
	3. Turn left at Brant Ave About 2 mins	go 0.4 mi total 0.6 mi
	4. Slight right onto the ramp to Parkway N	go 0.1 mi total 0.7 mi
	5. Merge onto Garden State Pkwy N Partial toll road About 10 mins	go 10.3 mi total 11.0 mi
	6. Take exit 145 toward I-280/The Oranges/Newark/Harrison Toll road	go 0.3 mi total 11.3 mi
	7. Continue straight Partial toll road	go 0.2 mi total 11.5 mi
	8. Take the ramp to I-280 W About 1 min	go 0.4 mi total 11.9 mi
	9. Continue straight onto I-280 W About 11 mins	go 11.9 mi total 23.8 mi
	10. Merge onto I-80 W About 31 mins	go 33.6 mi total 57.4 mi
	11. Take exit 12 for Co 521 toward Hope Blairstown/Co 519	go 0.3 mi total 57.8 mi
	12. Slight right at Co Rd 521/Hope Blairstown Rd Continue to follow Co Rd 521 About 9 mins	go 4.8 mi total 62.5 mi
	13. Turn left at Co Rd 521/NJ-94 S About 1 min	go 0.3 mi total 62.8 mi
	14. Take the 1st right onto Bridge St	go 0.2 mi total 63.0 mi
	15. Turn right at High St	go 210 ft total 63.0 mi
	16. Continue onto Millbrook Rd About 10 mins	go 5.6 mi total 68.6 mi
	17. Turn right at Sand Pond Rd Destination will be on the left About 2 mins	go 0.7 mi total 69.3 mi

 11 Sand Pond Rd, Blairstown, NJ 07825

These directions are for planning purposes only. You may find that construction projects, traffic, weather, or other events may cause conditions to differ from the map results, and you should plan your route accordingly. You must obey all signs or notices regarding your route.

Map data ©2009, Google

Directions weren't right? Please find your route on maps.google.com and click "Report a problem" at the bottom left.